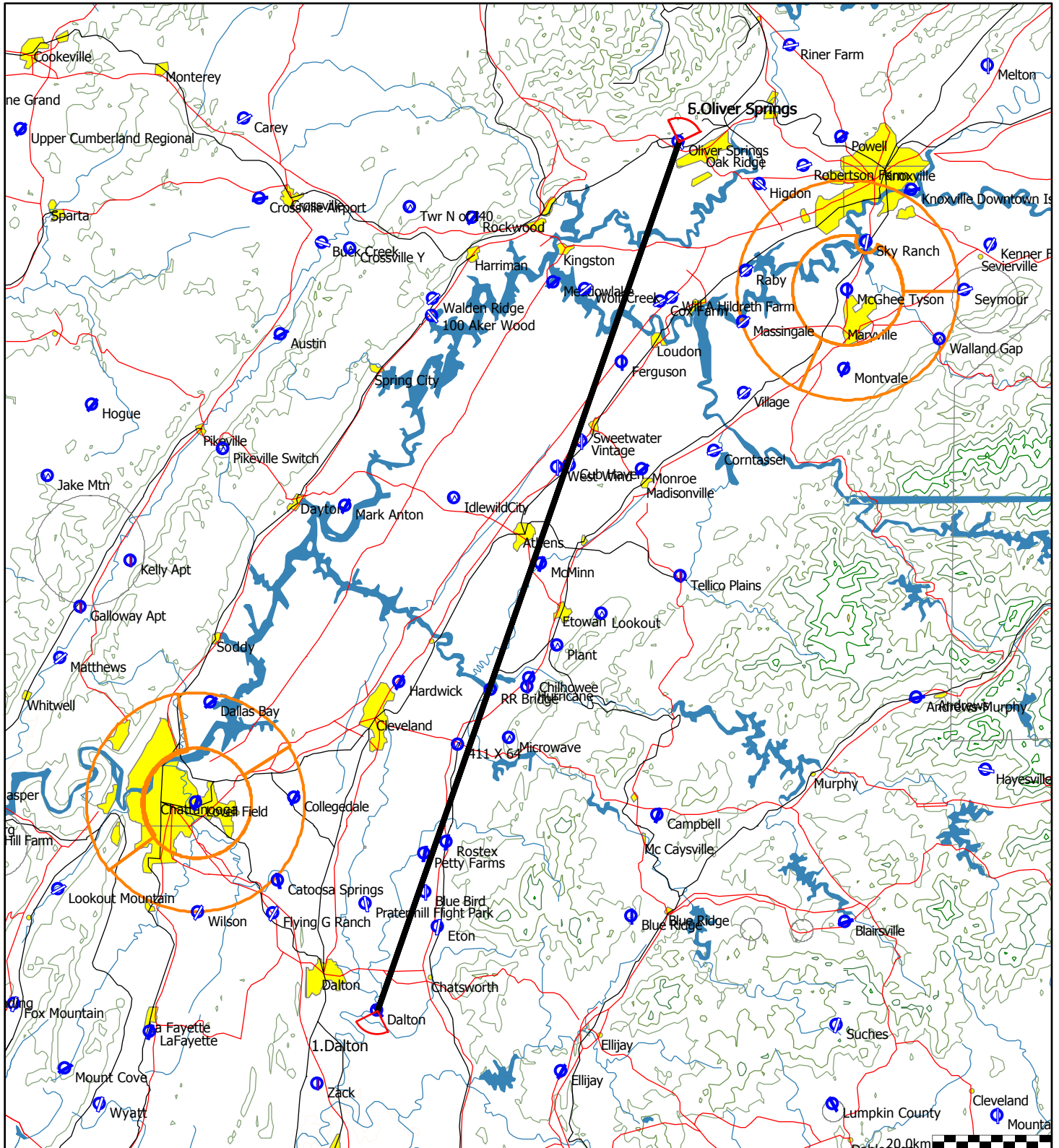


Type: Out and return
Task distance: 310.2km

300k O&R OliverSprings Dalton

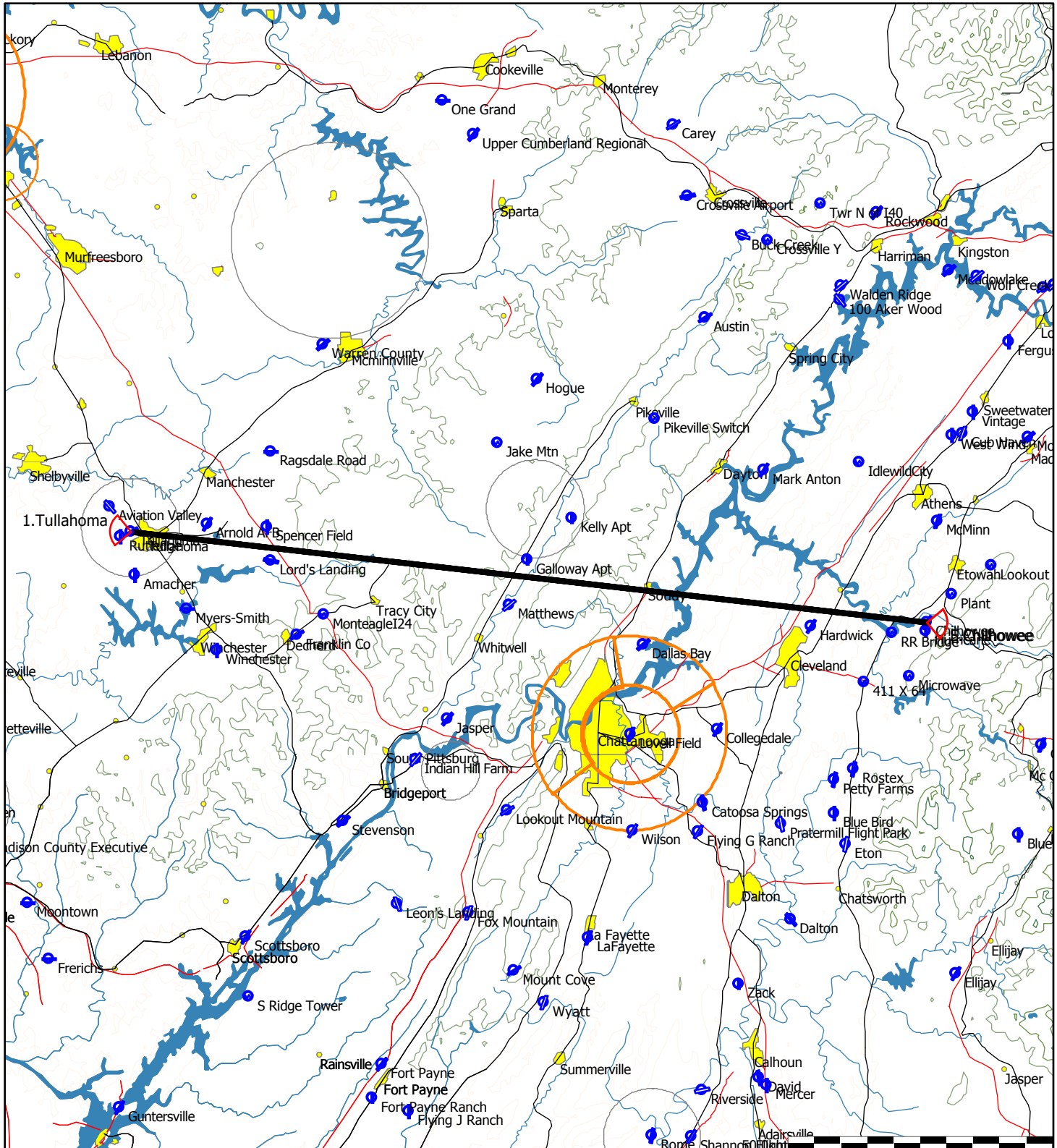
Style	Code	Points	Latitude	Longitude	Dis.	Crs.
Take off	1	Chilhowee	N35°13.450'	W084°35.060'		
Start	36	Oliver Springs	N36°02.255'	W084°18.412'		
1.Point	5	Dalton	N34°43.180'	W084°52.090'	155.1km	199°
Finish	36	Oliver Springs	N36°02.255'	W084°18.412'	155.1km	19°
Landing	1	Chilhowee	N35°13.450'	W084°35.060'		



Type: Out and return
Task distance: 303.6km

300k O&R Tullahoma

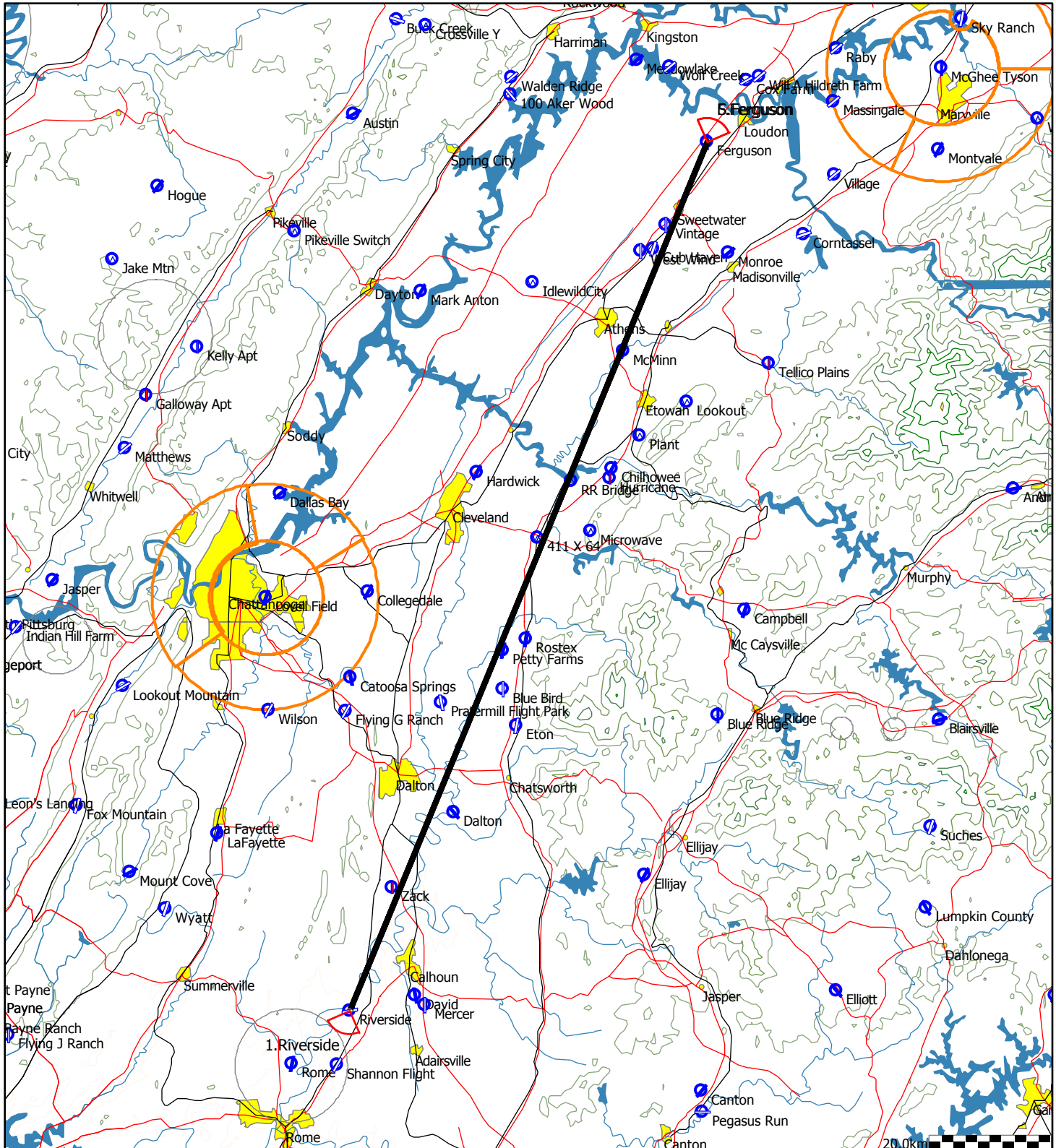
Style	Code	Points	Latitude	Longitude	Dis.	Crs.
Take off	1	Chilhowee	N35°13.450'	W084°35.060'		
Start	1	Chilhowee	N35°13.450'	W084°35.060'		
1.Point	40	Tullahoma	N35°22.809'	W086°14.761'	151.8km	277°
Finish	1	Chilhowee	N35°13.450'	W084°35.060'	151.8km	96°
Landing	1	Chilhowee	N35°13.450'	W084°35.060'		



Type: Out and return
Task distance: 306.4km

300k O&R Ferguson Riverside

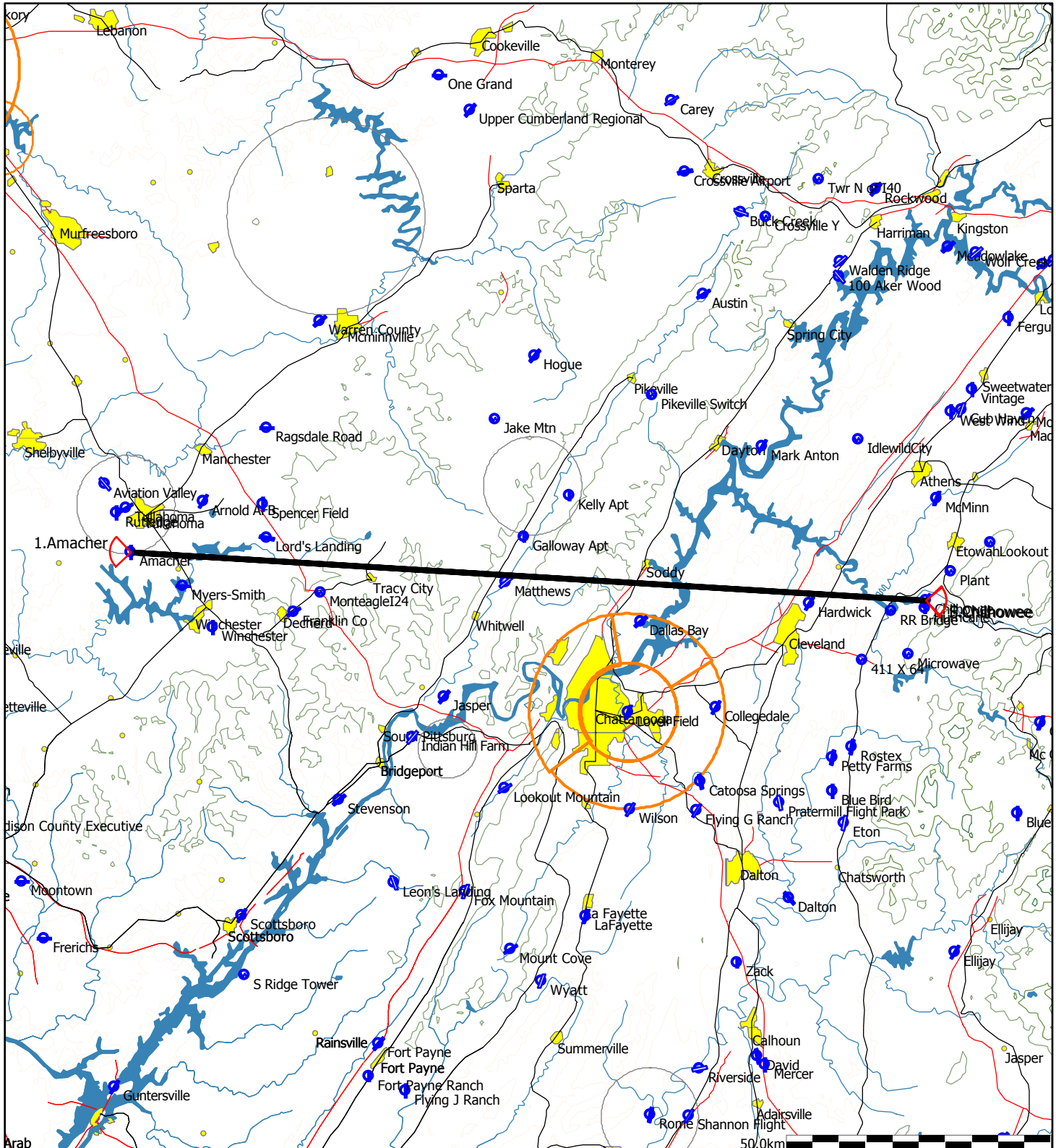
Style	Code	Points	Latitude	Longitude	Dis.	Crs.
Take off	1	Chilhowee	N35°13.450'	W084°35.060'		
Start	9	Ferguson	N35°42.200'	W084°24.800'		
1.Point	RIVERSID	Riverside	N34°25.755'	W085°03.263'	153.2km	203°
Finish	9	Ferguson	N35°42.200'	W084°24.800'	153.2km	22°
Landing	1	Chilhowee	N35°13.450'	W084°35.060'		



Type: Out and return
Task distance: 300.6km

300k O&R Amacher

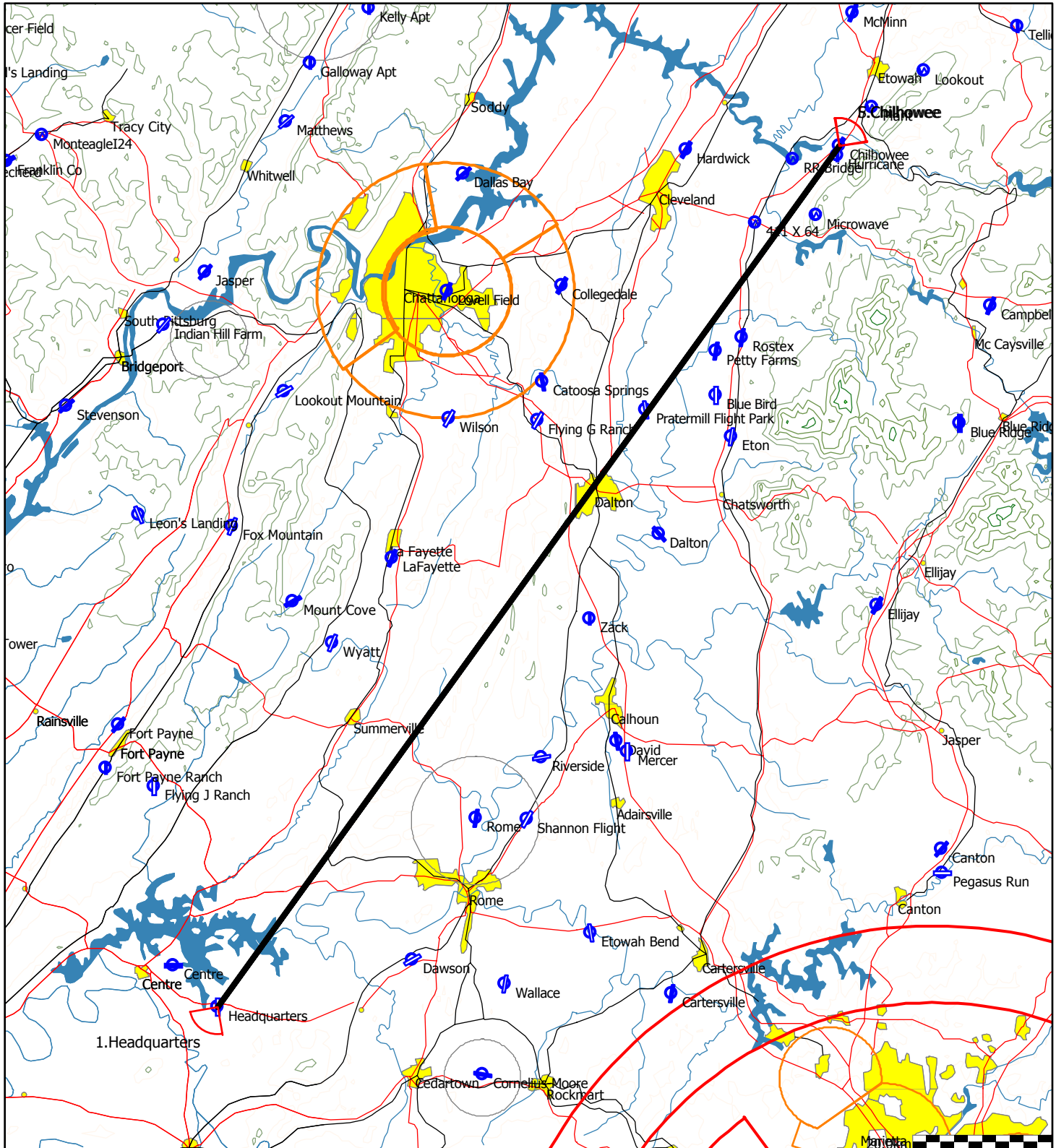
Style	Code	Points	Latitude	Longitude	Dis.	Crs.
Take off	1	Chilhowee	N35°13.450'	W084°35.060'		
Start	1	Chilhowee	N35°13.450'	W084°35.060'		
1.Point	AMACHER	Amacher	N35°18.338'	W086°14.199'	150.3km	274°
Finish	1	Chilhowee	N35°13.450'	W084°35.060'	150.3km	93°
Landing	1	Chilhowee	N35°13.450'	W084°35.060'		



Type: Out and return
 Task distance: 306.7km

300k O&R Headquarters

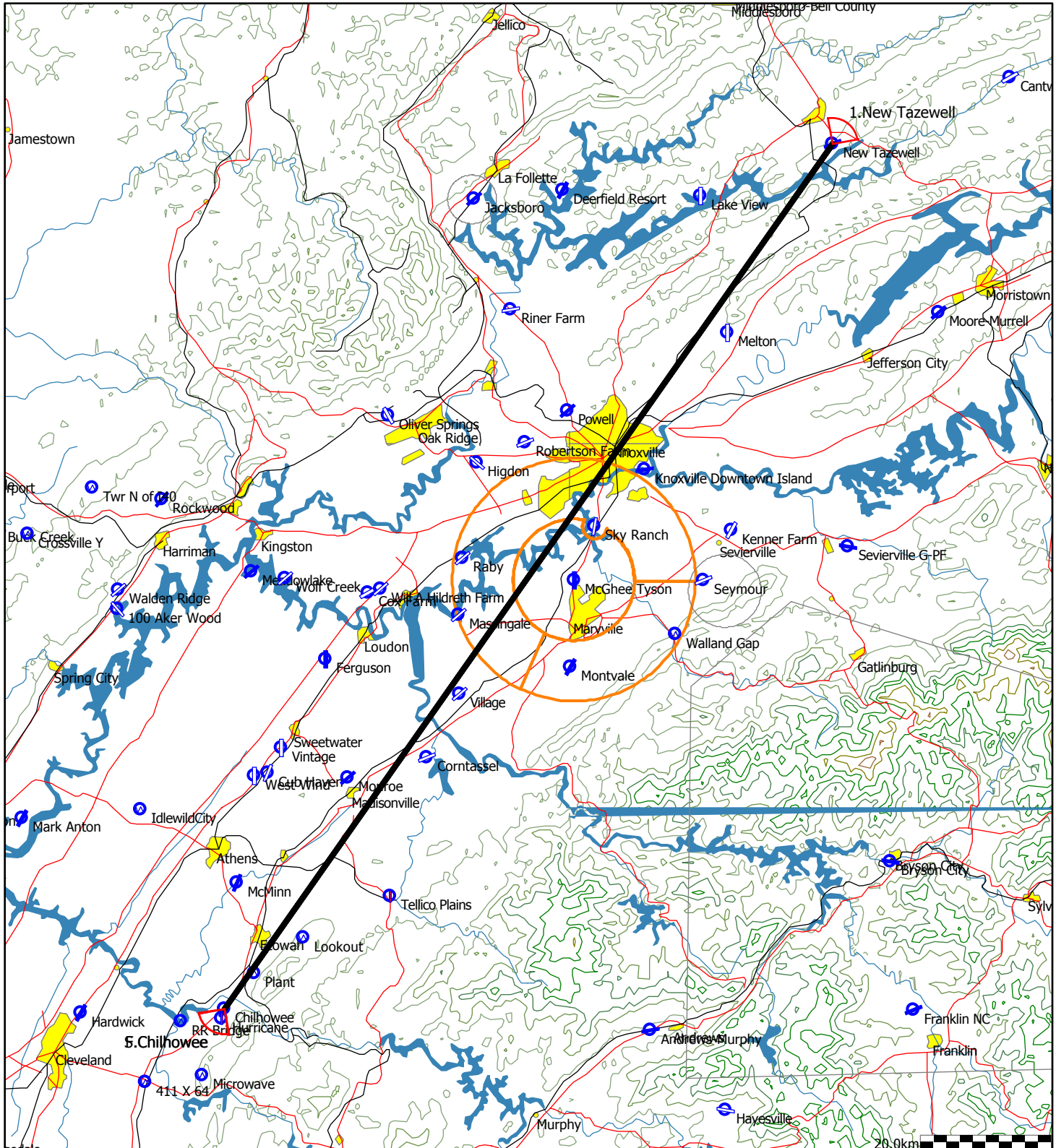
Style	Code	Points	Latitude	Longitude	Dis.	Crs.
Take off	1	Chilhowee	N35°13.450'	W084°35.060'		
Start	1	Chilhowee	N35°13.450'	W084°35.060'		
1.Point	HEDQRTRS	Headquarters	N34°06.339'	W085°33.948'	153.4km	216°
Finish	1	Chilhowee	N35°13.450'	W084°35.060'	153.4km	36°
Landing	1	Chilhowee	N35°13.450'	W084°35.060'		



Type: Out and return
 Task distance: 322.4km

300k O&R NewTazewell

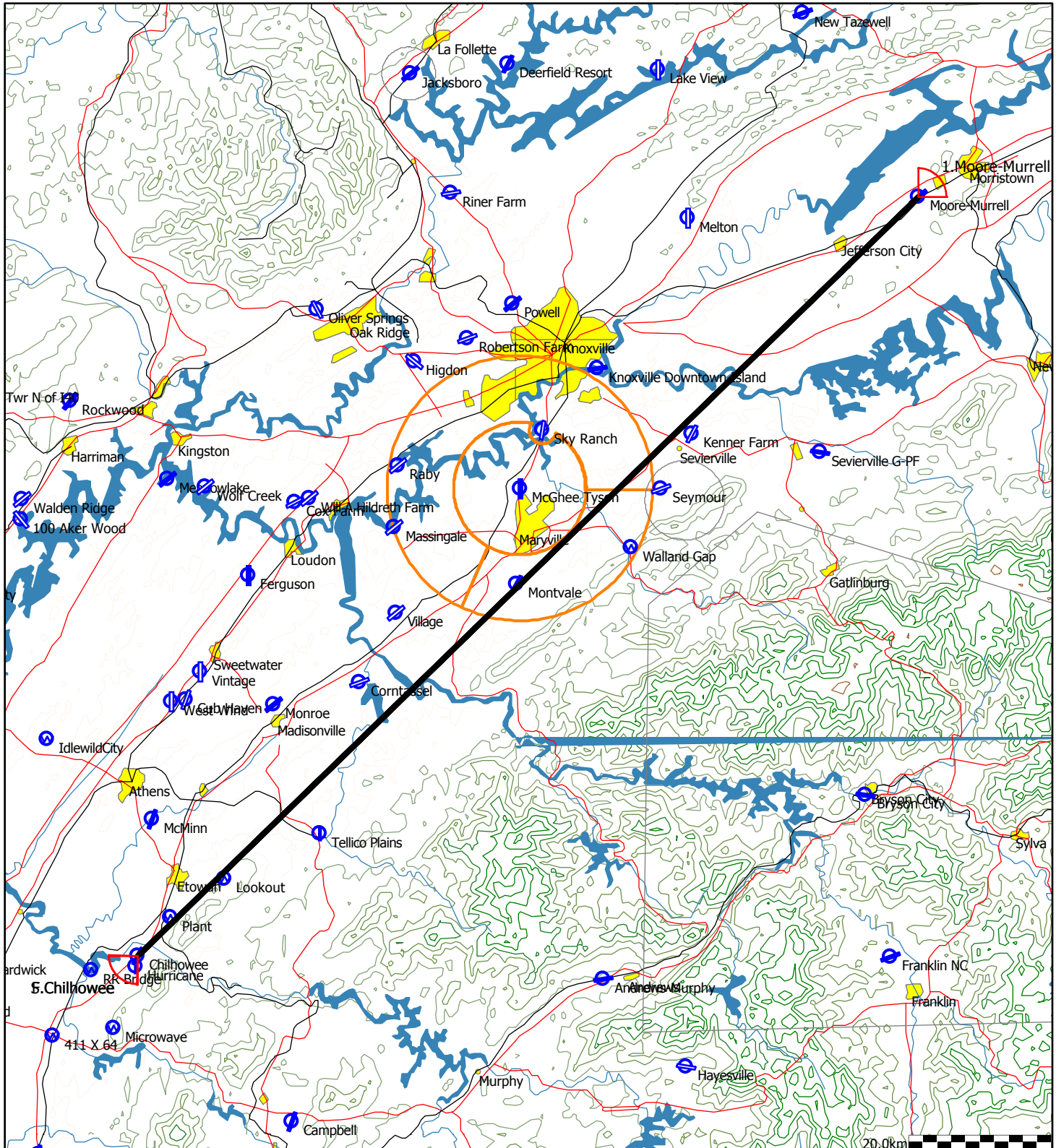
Style	Code	Points	Latitude	Longitude	Dis.	Crs.
Take off	1	Chilhowee	N35°13.450'	W084°35.060'		
Start	1	Chilhowee	N35°13.450'	W084°35.060'		
1.Point	NEWTZWLL	New Tazewell	N36°24.605'	W083°33.328'	161.2km	35°
Finish	1	Chilhowee	N35°13.450'	W084°35.060'	161.2km	215°
Landing	1	Chilhowee	N35°13.450'	W084°35.060'		



Type: Out and return
Task distance: 304.6km

300k O&R Moore-Murrell

Style	Code	Points	Latitude	Longitude	Dis.	Crs.
Take off	1	Chilhowee	N35°13.450'	W084°35.060'		
Start	1	Chilhowee	N35°13.450'	W084°35.060'		
1.Point	MORMRLL	Moore-Murrell	N36°10.764'	W083°22.527'	152.3km	45°
Finish	1	Chilhowee	N35°13.450'	W084°35.060'	152.3km	226°
Landing	1	Chilhowee	N35°13.450'	W084°35.060'		



Type: Out and return
Task distance: 307.0km

300k O&R Dalton Higdon

Style	Code	Points	Latitude	Longitude	Dis.	Crs.
Take off	1	Chilhowee	N35°13.450'	W084°35.060'		
Start	5	Dalton	N34°43.180'	W084°52.090'		
1.Point	HIGDON	Higdon	N35°58.355'	W084°09.412'	153.5km	25°
Finish	5	Dalton	N34°43.180'	W084°52.090'	153.5km	205°
Landing	1	Chilhowee	N35°13.450'	W084°35.060'		

